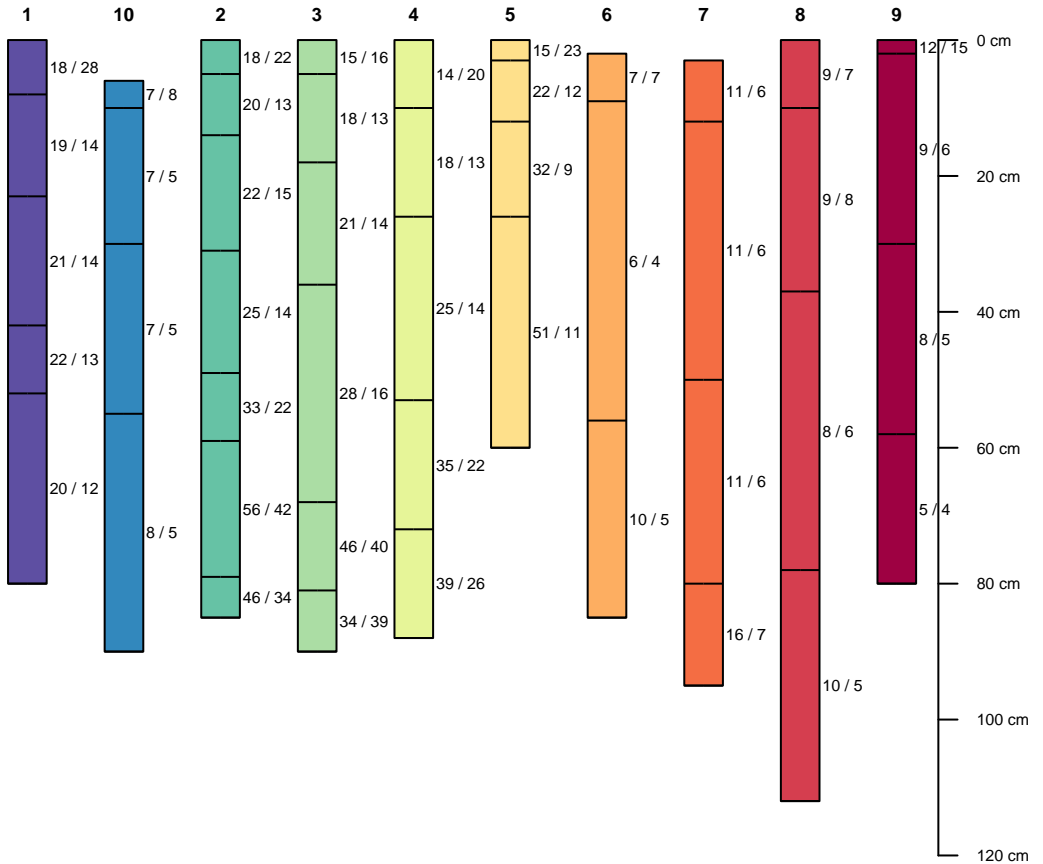
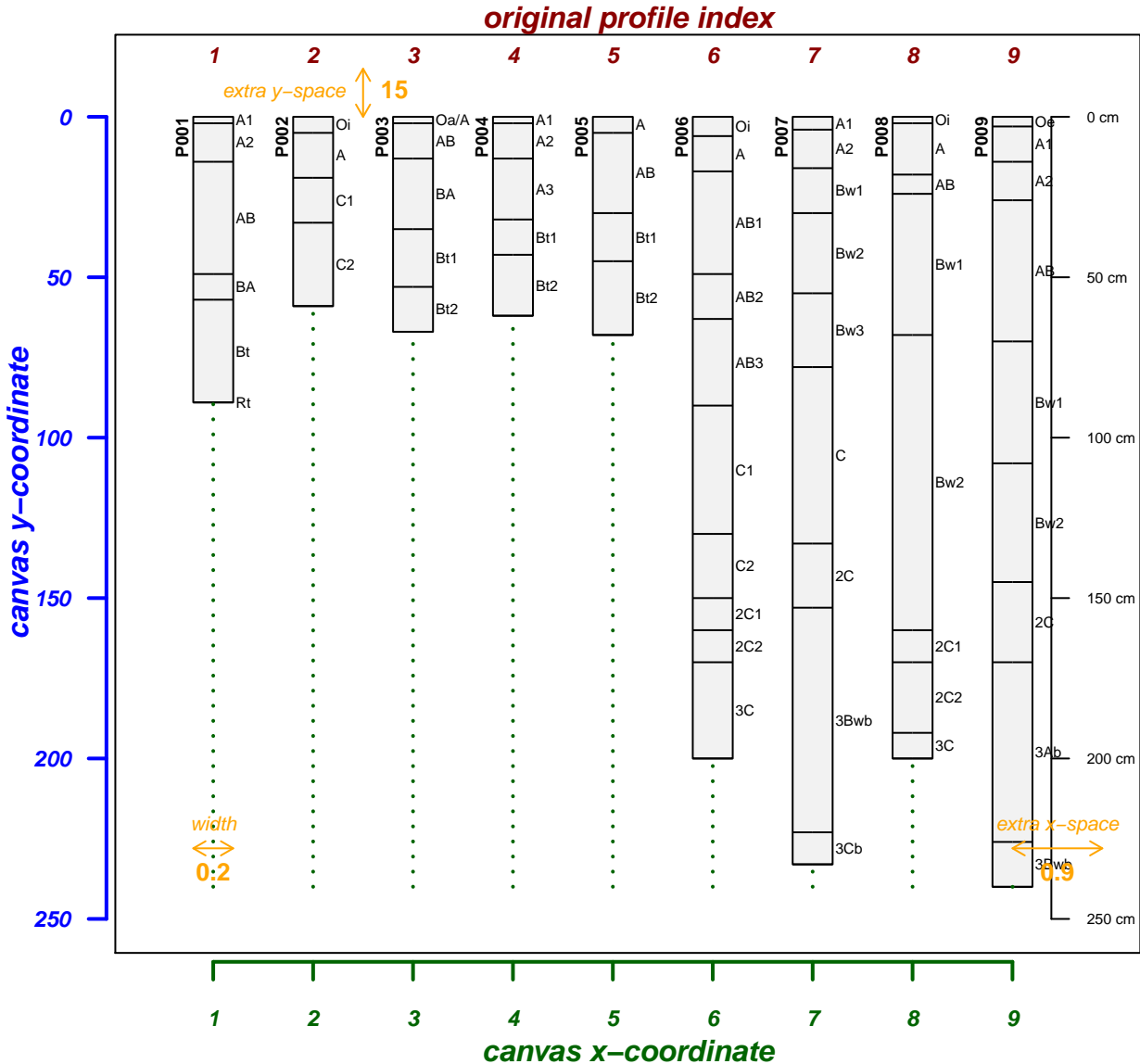
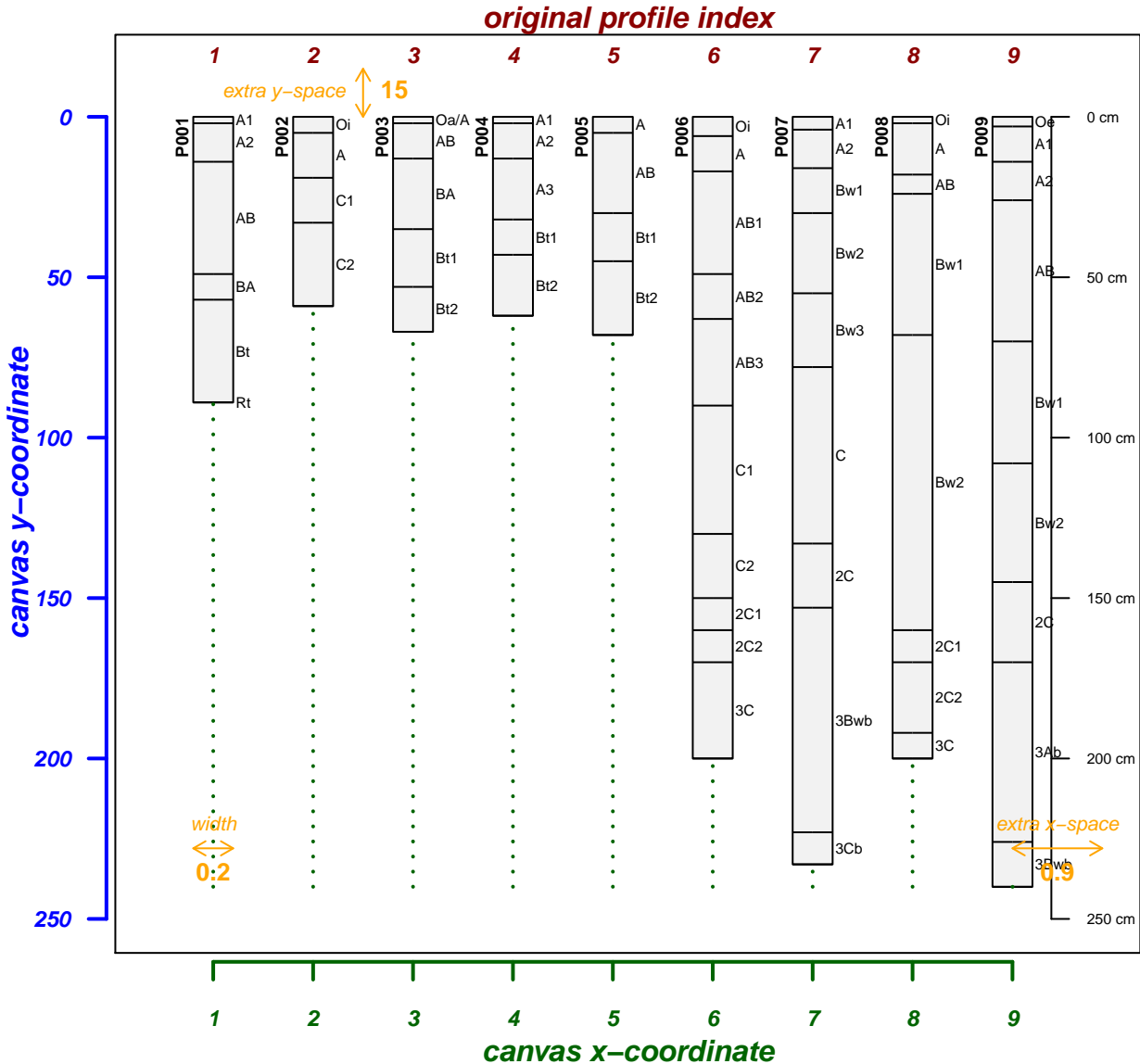
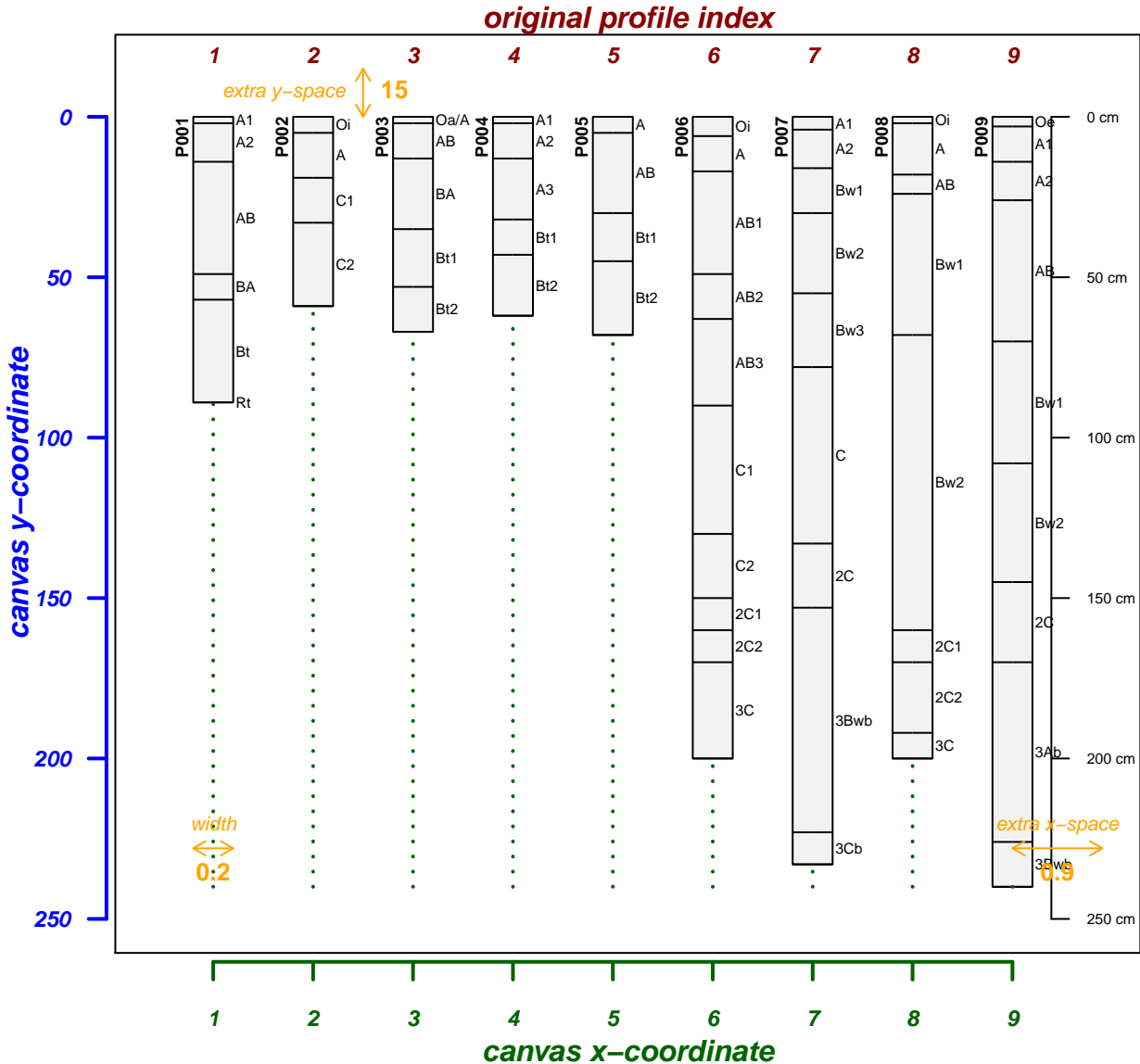


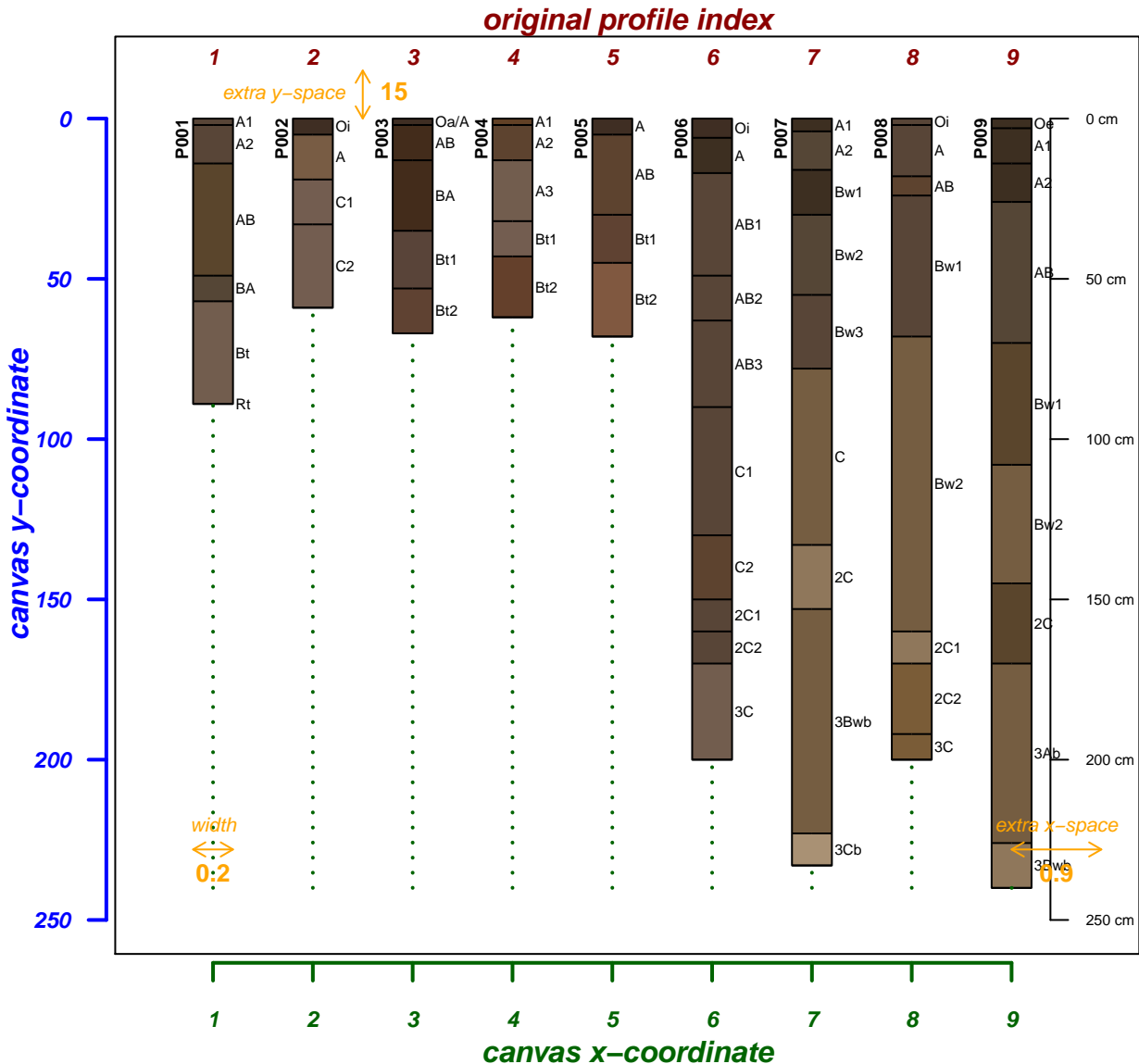
foo2






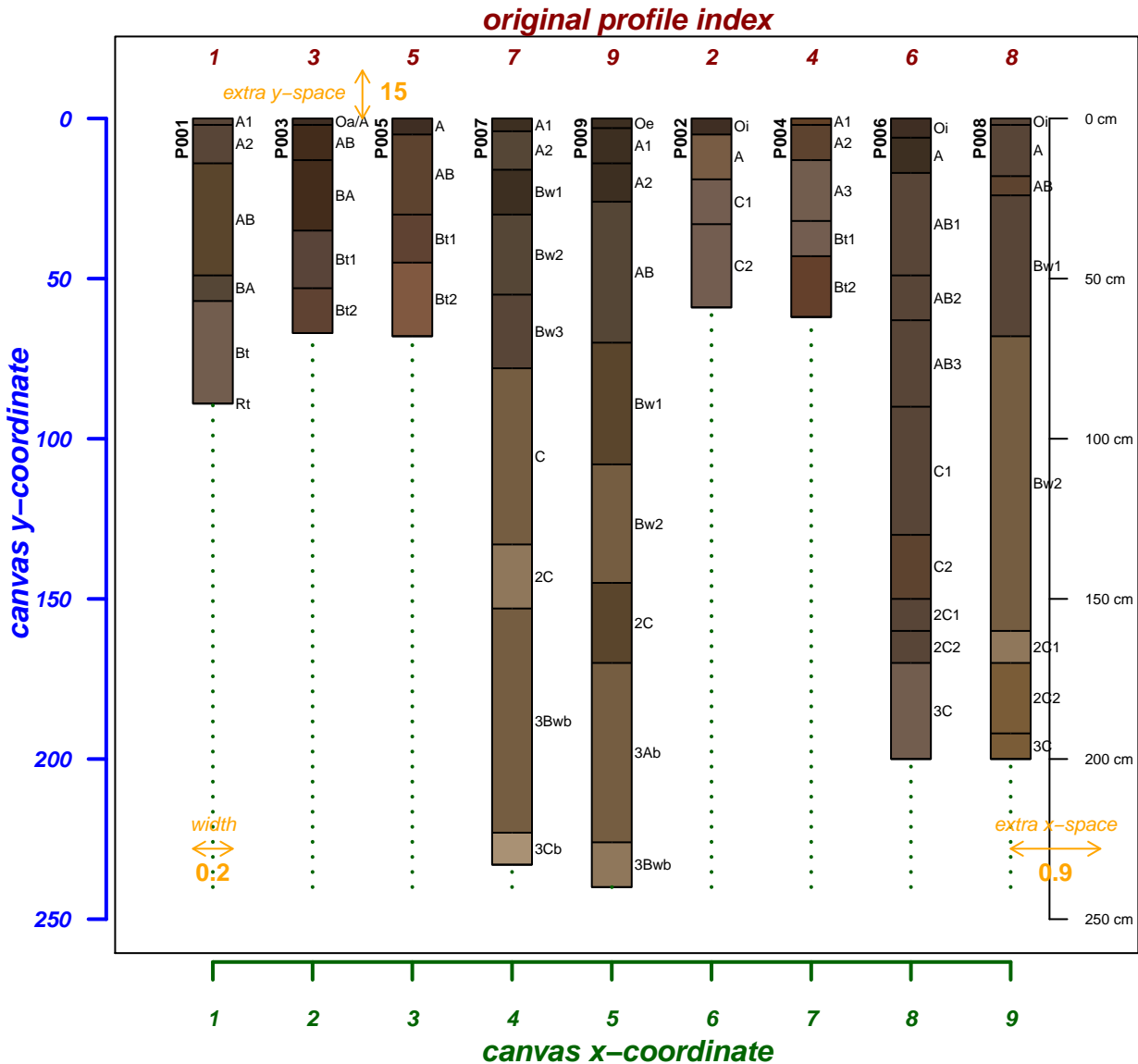


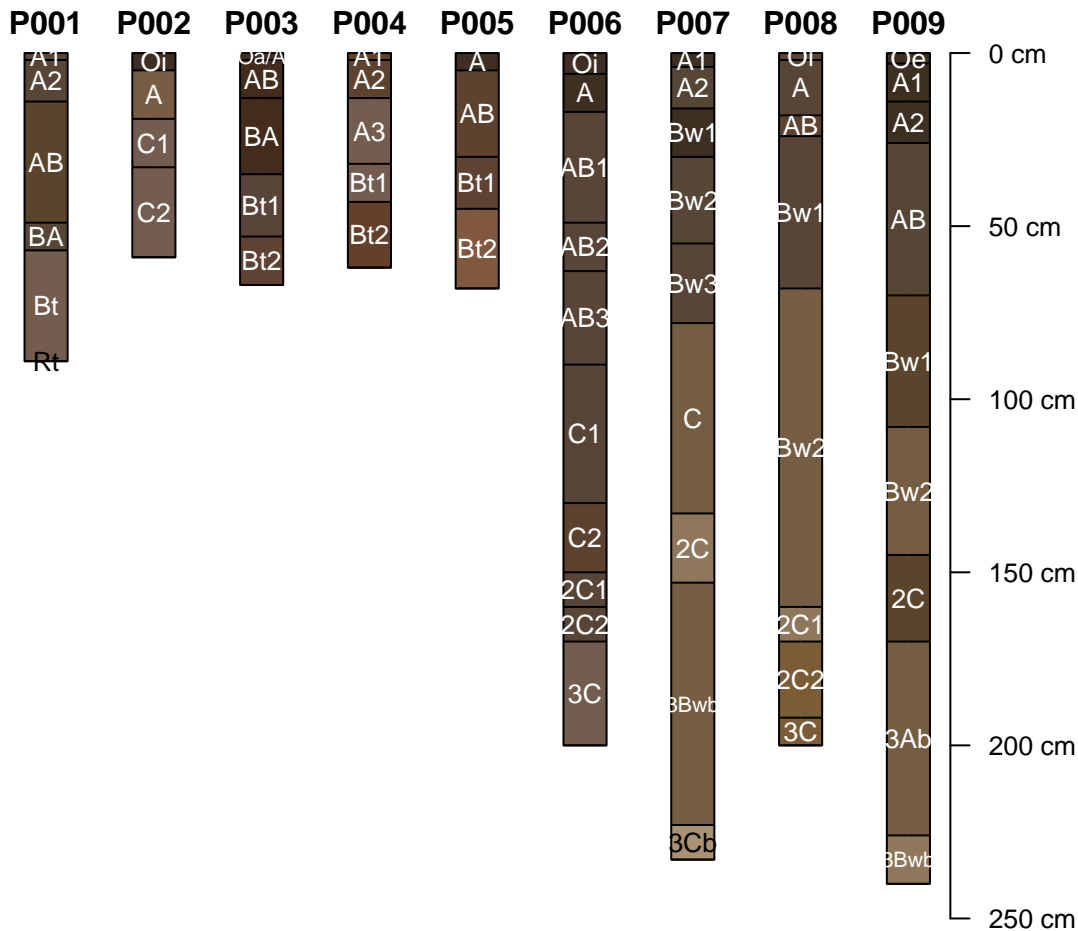


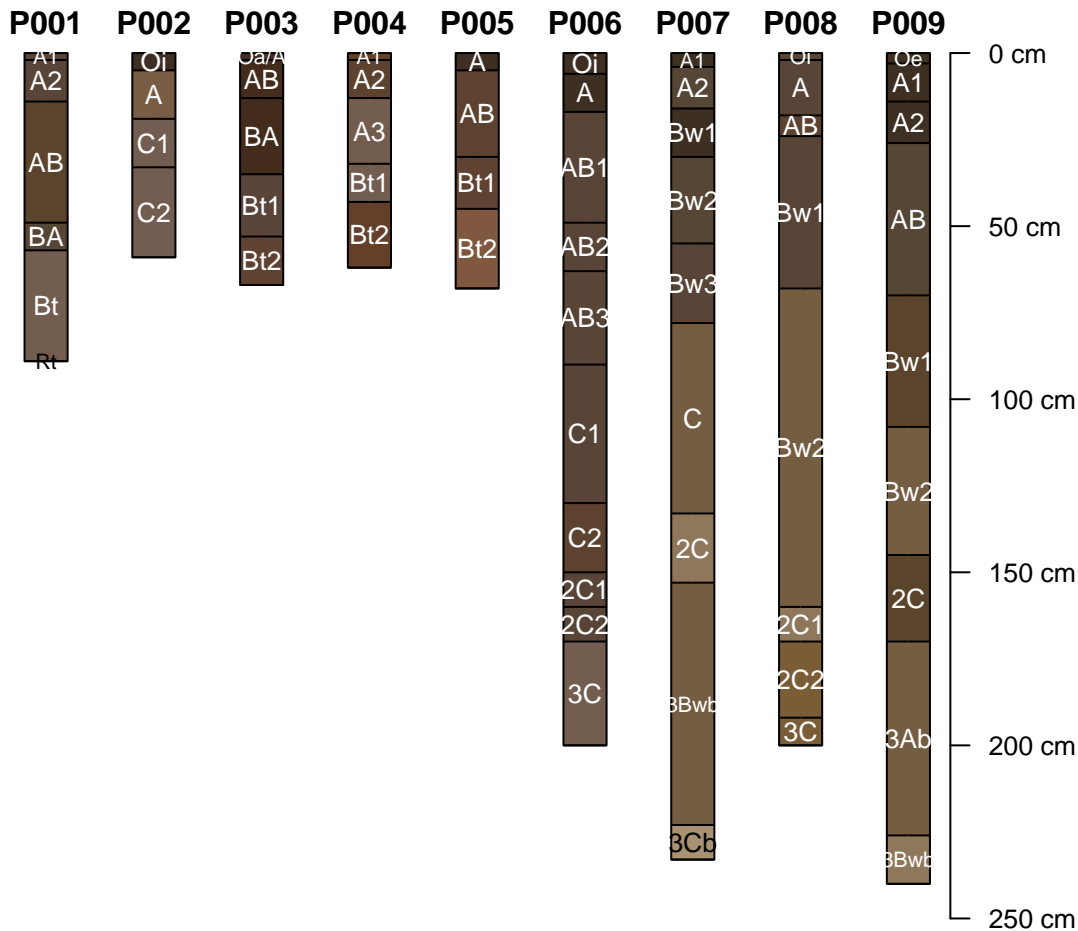


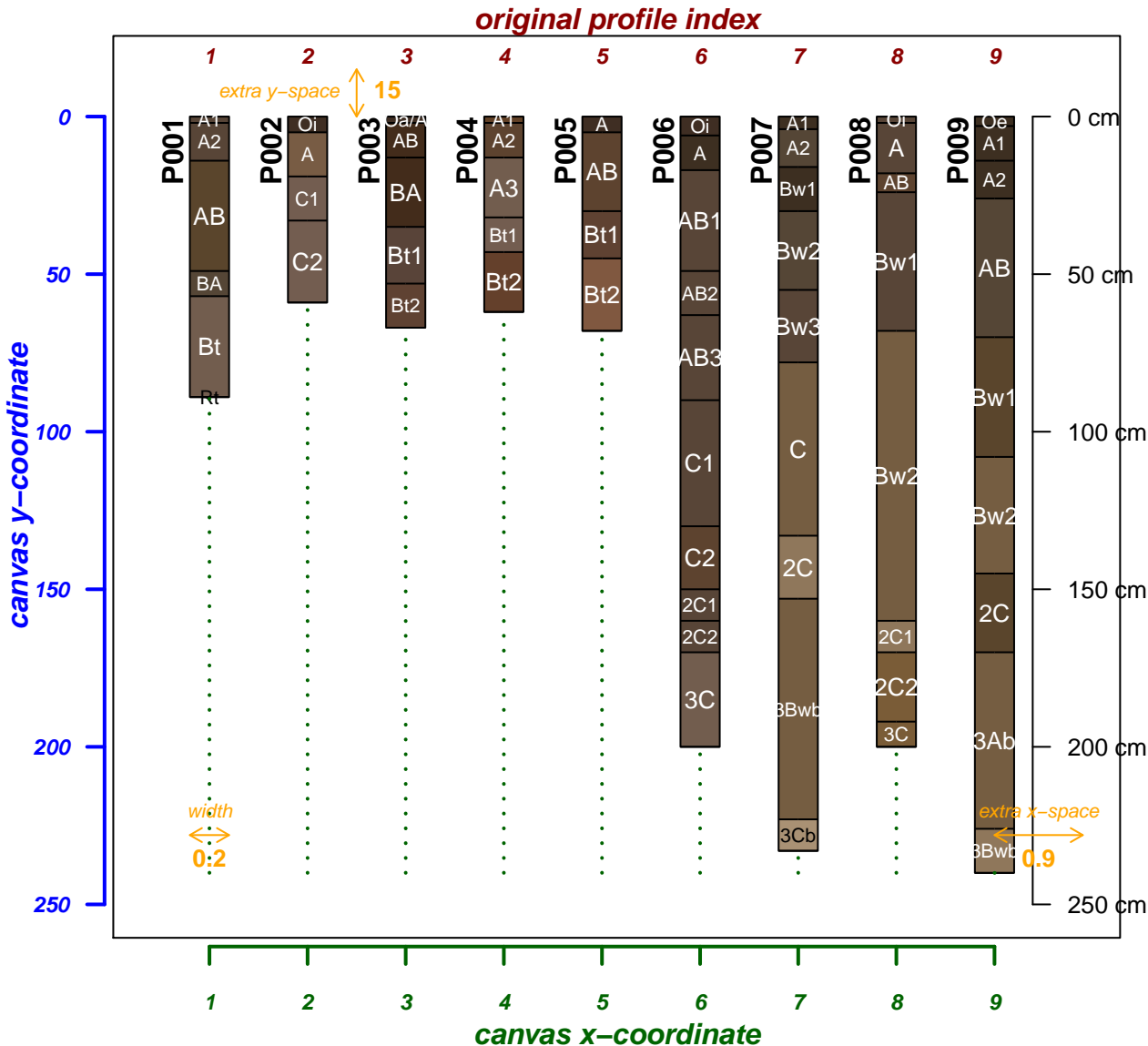
original profile index

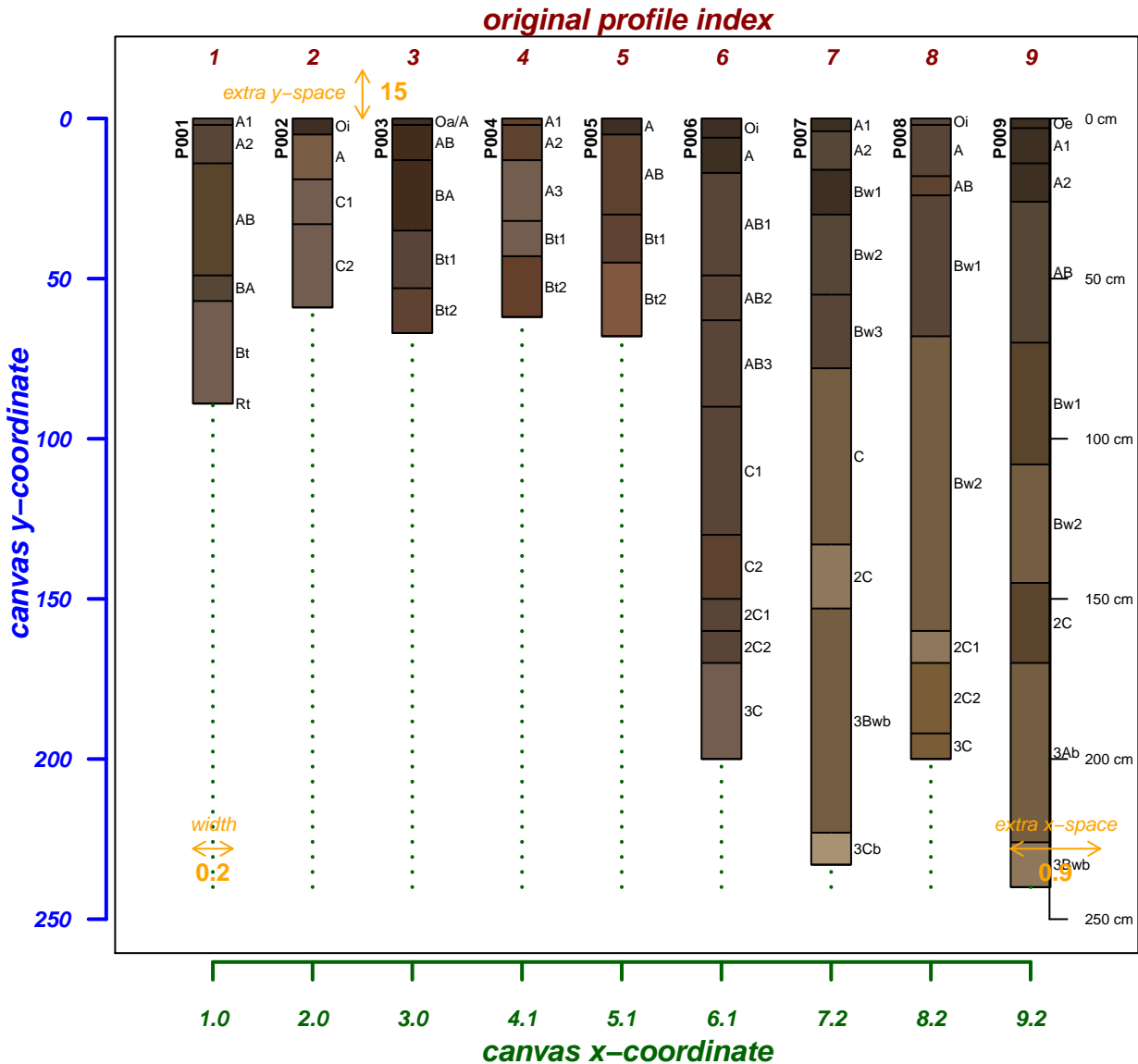


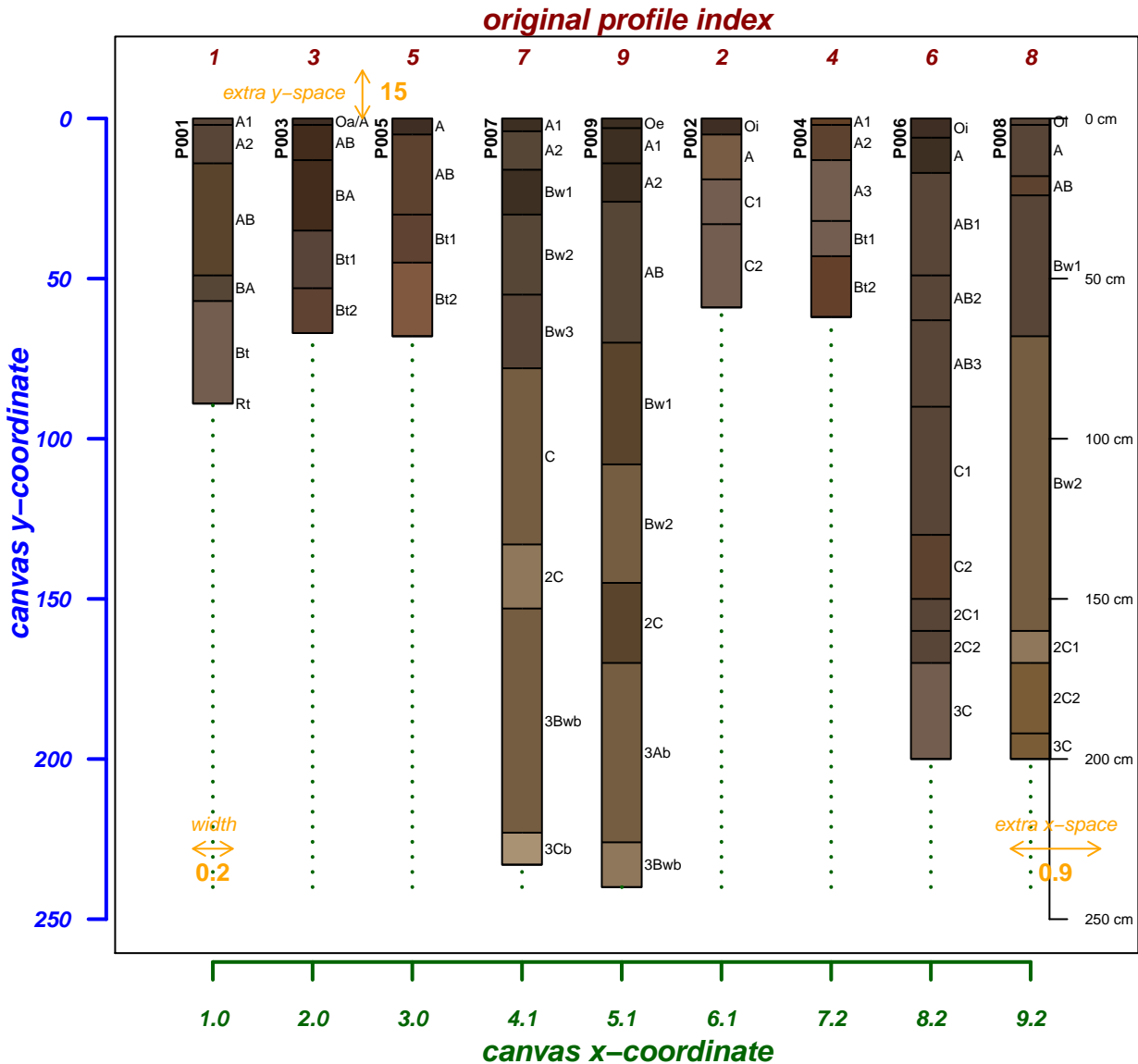


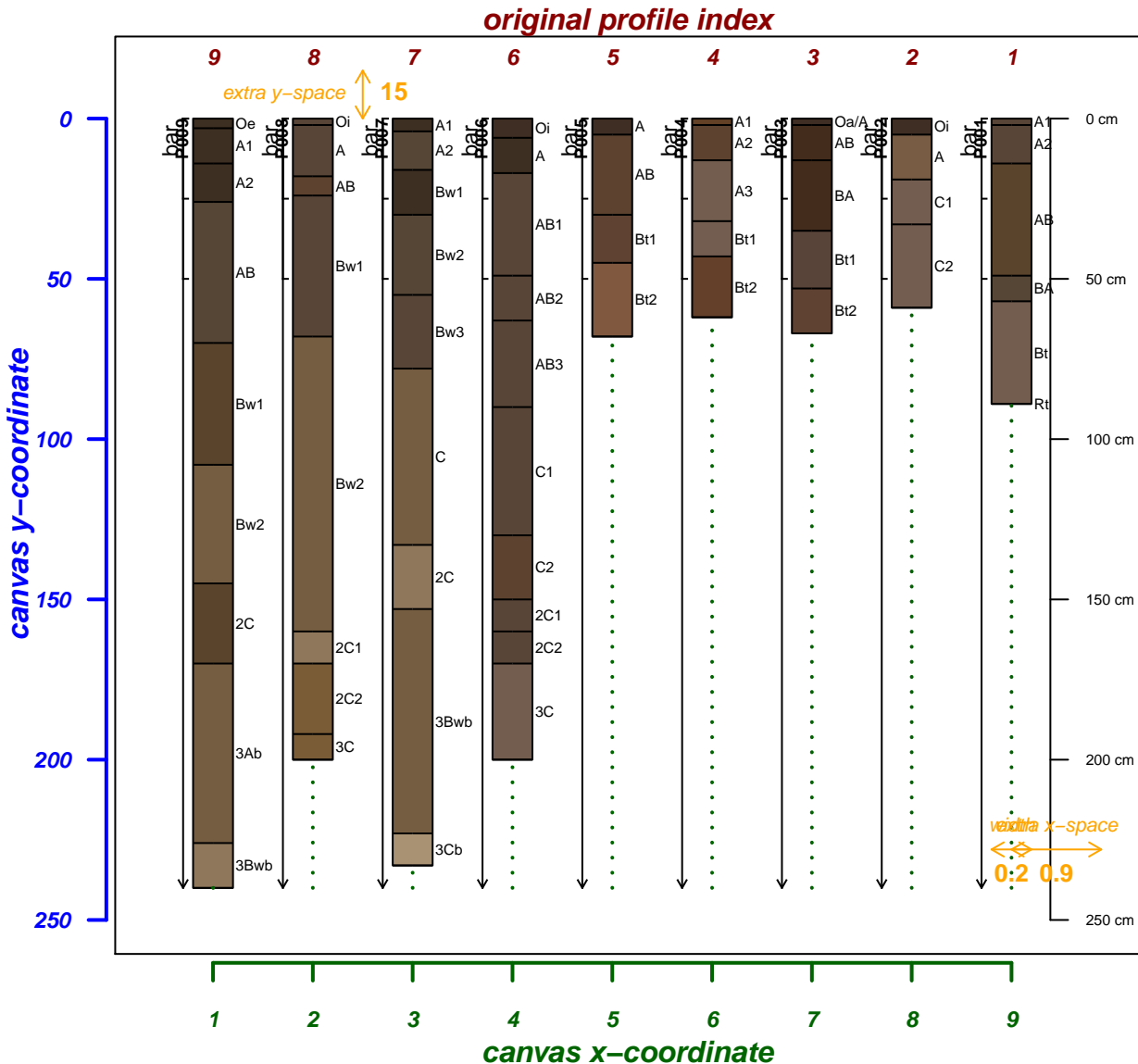





















Soil Textures

■ Sample RV (0.5)

■ Low-High Range (0.05–0.95)

